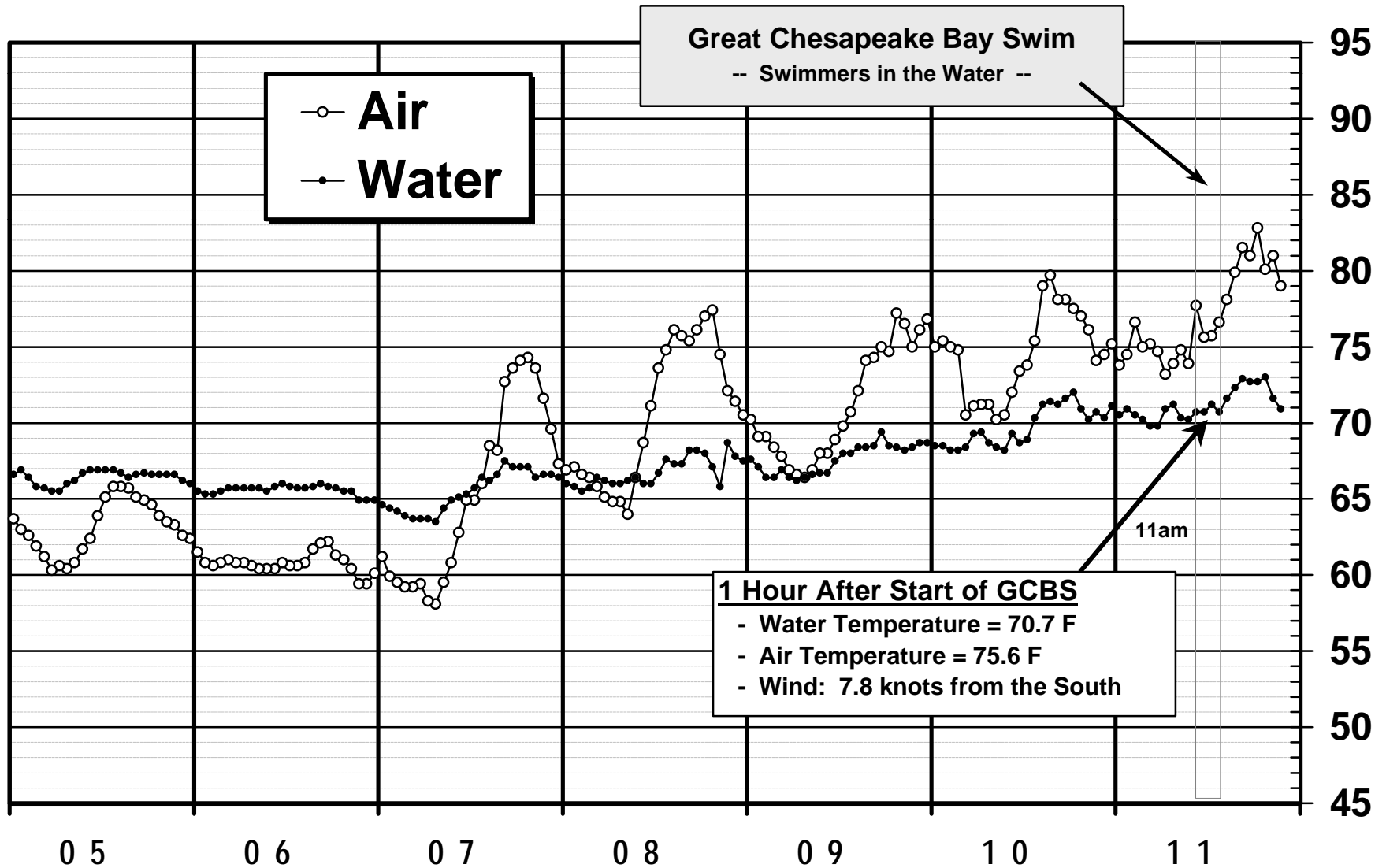


Chesapeake Bay Temperatures (degrees F)

Thomas Point Lighthouse (TPLH) Data

<http://www.nws.fsu.edu/B/buoy?tplm2> -or- [http://seaboard.ndbc.noaa.gov/station_page.phtml?\\$station=tplm2l](http://seaboard.ndbc.noaa.gov/station_page.phtml?$station=tplm2l)



June 5 - 11, 2000

Monday

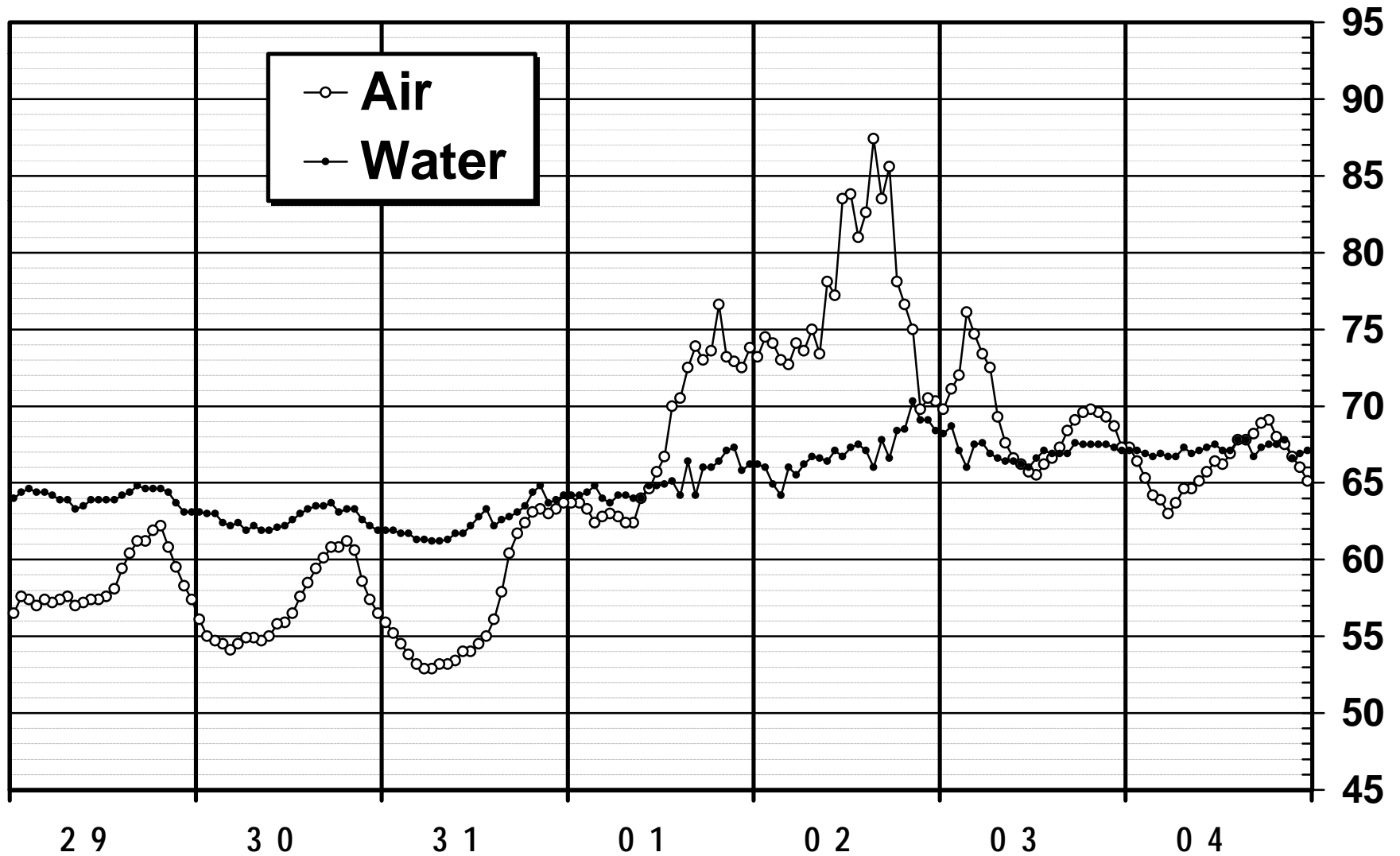
Data Points Hourly; Verticle Gridlines are at 11:30 p.m. EDT

Sunday

Chesapeake Bay Temperatures (degrees F)

Thomas Point Lighthouse (TPLH) Data

<http://www.nws.fsu.edu/B/buoy?tplm2> -or- [http://seaboard.ndbc.noaa.gov/station_page.phtml?\\$station=tplm2l](http://seaboard.ndbc.noaa.gov/station_page.phtml?$station=tplm2l)



May 29 - June 4, 2000

Monday

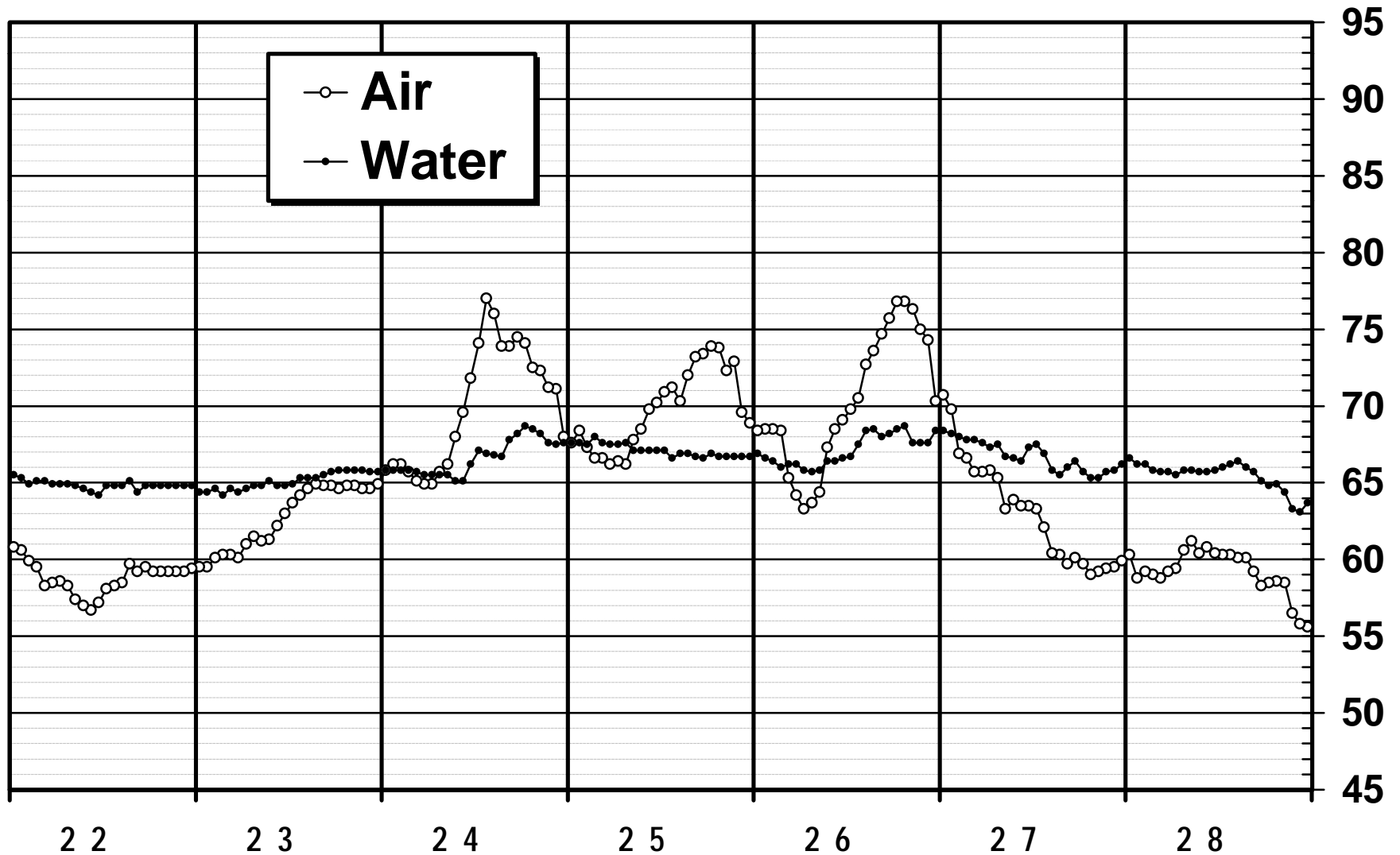
Data Points Hourly; Verticle Gridlines are at 11:30 p.m. EDT

Sunday

Chesapeake Bay Temperatures (degrees F)

Thomas Point Lighthouse (TPLH) Data

<http://www.nws.fsu.edu/B/buoy?tplm2> -or- [http://seaboard.ndbc.noaa.gov/station_page.phtml?\\$station=tplm2l](http://seaboard.ndbc.noaa.gov/station_page.phtml?$station=tplm2l)



May 22 - 28, 2000

Monday

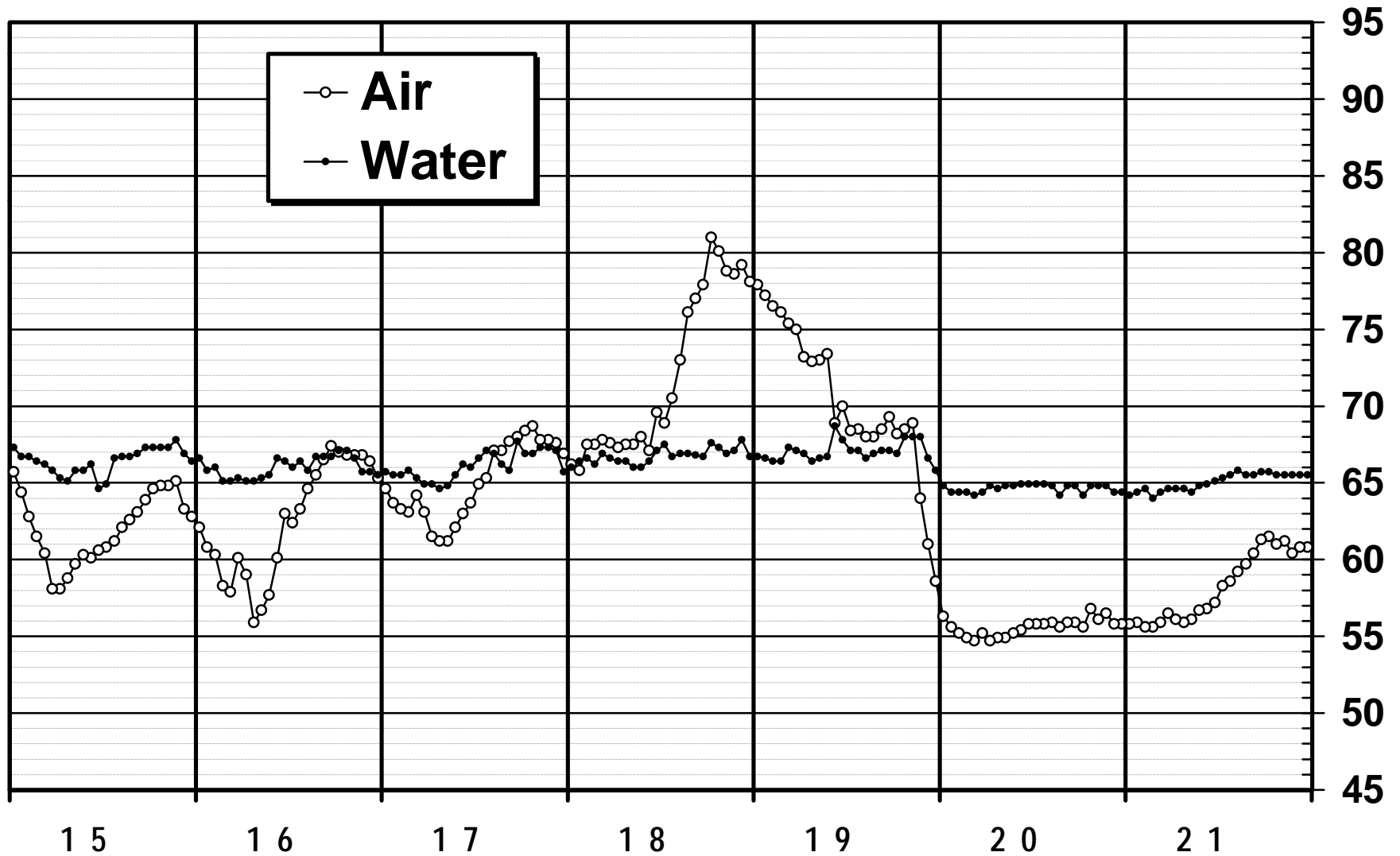
Data Points Hourly; Verticle Gridlines are at 11:30 p.m. EDT

Sunday

Chesapeake Bay Temperatures (degrees F)

Thomas Point Lighthouse (TPLH) Data

<http://www.nws.fsu.edu/B/buoy?tplm2> -or- [http://seaboard.ndbc.noaa.gov/station_page.phtml?\\$station=tplm2l](http://seaboard.ndbc.noaa.gov/station_page.phtml?$station=tplm2l)



May 15 - 21, 2000

Monday

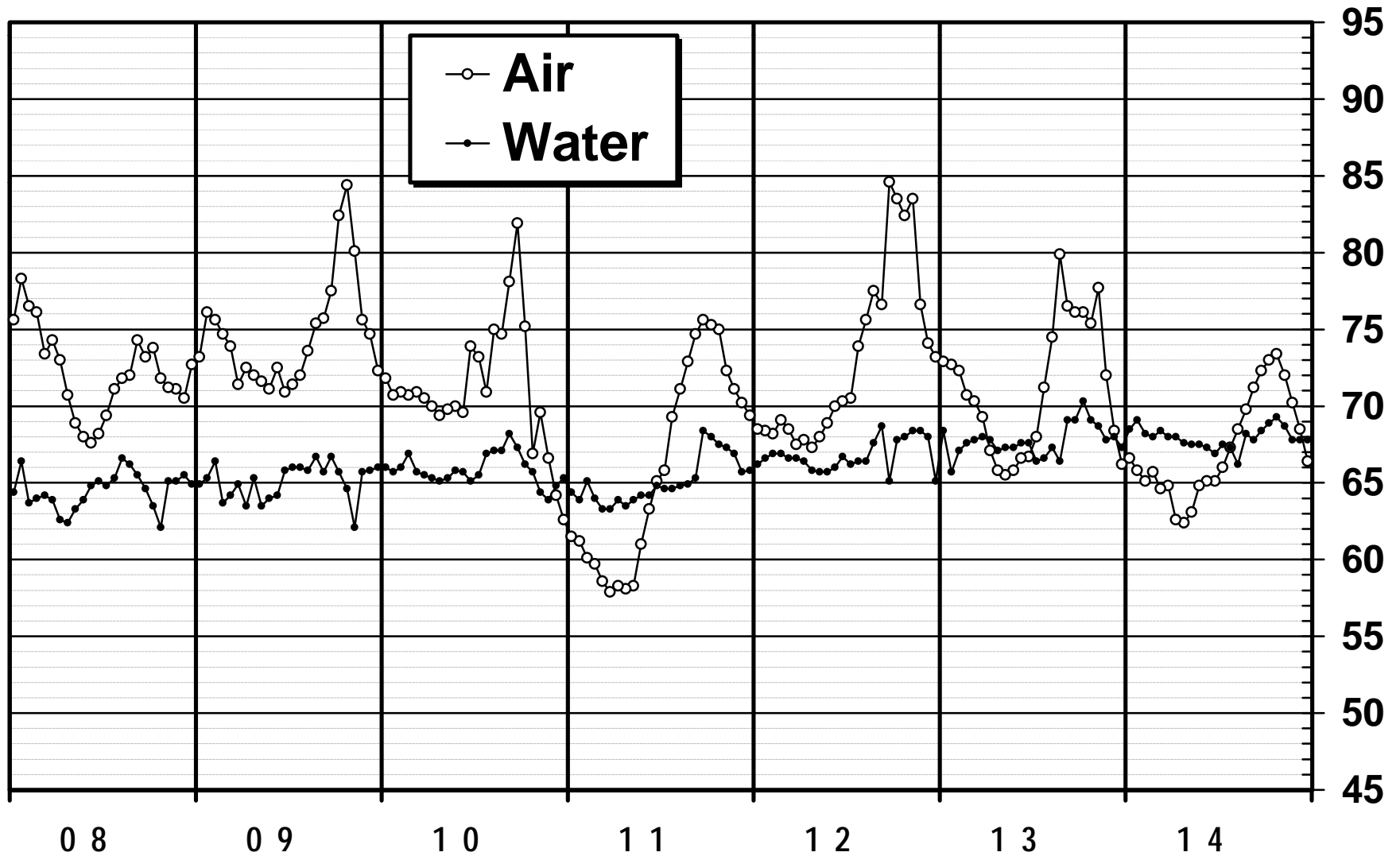
Data Points Hourly; Verticle Gridlines are at 11:30 p.m. EDT

Sunday

Chesapeake Bay Temperatures (degrees F)

Thomas Point Lighthouse (TPLH) Data

<http://www.nws.fsu.edu/B/buoy?tplm2> -or- [http://seaboard.ndbc.noaa.gov/station_page.phtml?\\$station=tplm2l](http://seaboard.ndbc.noaa.gov/station_page.phtml?$station=tplm2l)



May 8 - 14, 2000

Monday

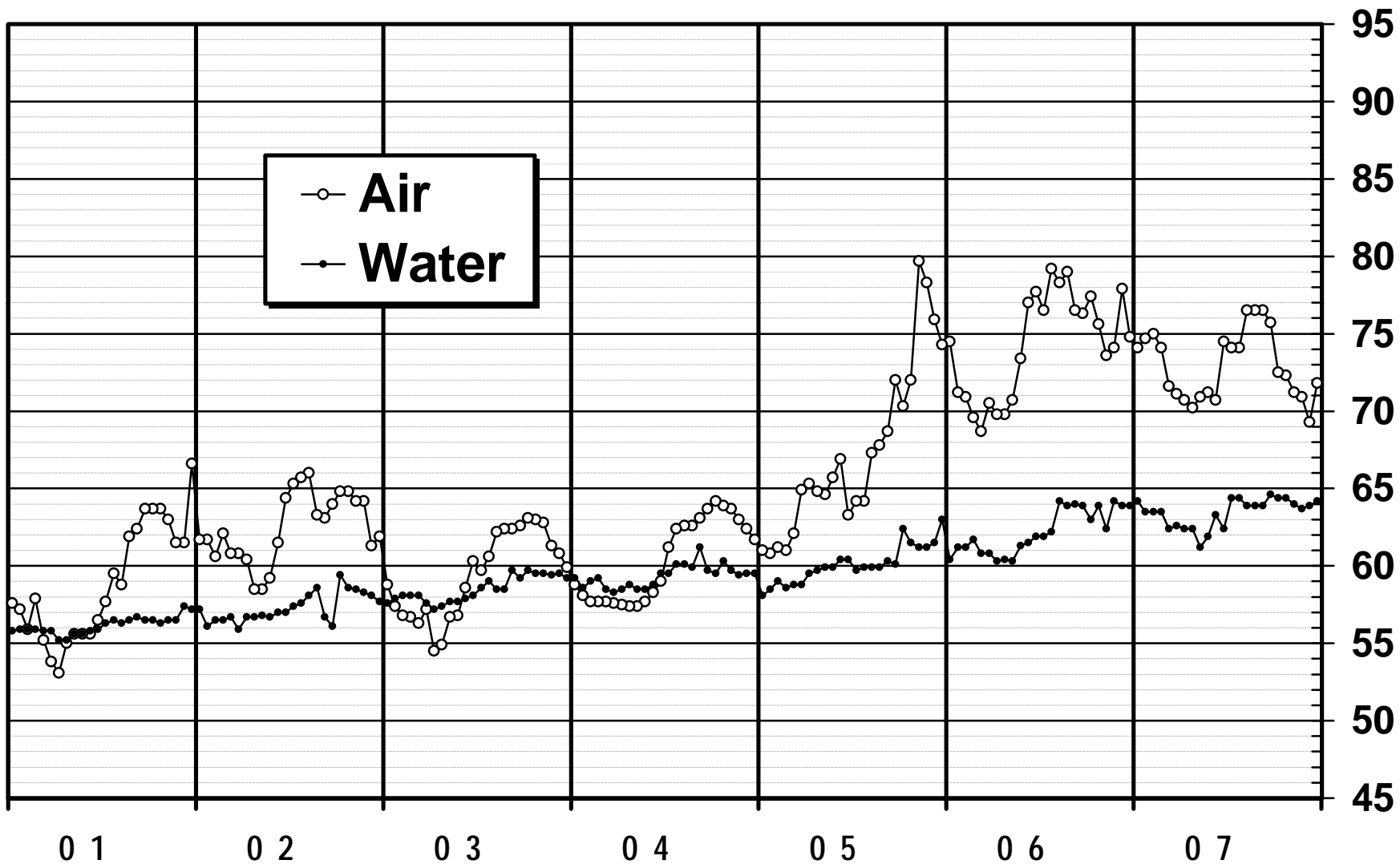
Data Points Hourly; Verticle Gridlines are at 11:30 p.m. EDT

Sunday

Chesapeake Bay Temperatures (degrees F)

Thomas Point Lighthouse (TPLH) Data

<http://www.nws.fsu.edu/B/buoy?tplm2> -or- [http://seaboard.ndbc.noaa.gov/station_page.phtml?\\$station=tplm2l](http://seaboard.ndbc.noaa.gov/station_page.phtml?$station=tplm2l)



May 1 - 7, 2000

Monday

Data Points Hourly; Verticle Gridlines are at 11:30 p.m. EDT

Sunday